









SILVER CREEK TOWNSHIP

ZONING MAP

Updated: December 30, 2019
 Printed: December 30, 2019

Zoning Legend









-  Agricultural/Rural Residential Dist
-  City/Village
-  Commercial
-  Industrial
-  Manufactured Home Park
-  Residential District
-  Single Family Residential District
-  Waterfront District

Information contained herein is provided for reference purposes only and should be confirmed with the appropriate local agency. Cass County assumes no responsibility for errors and/or omissions.



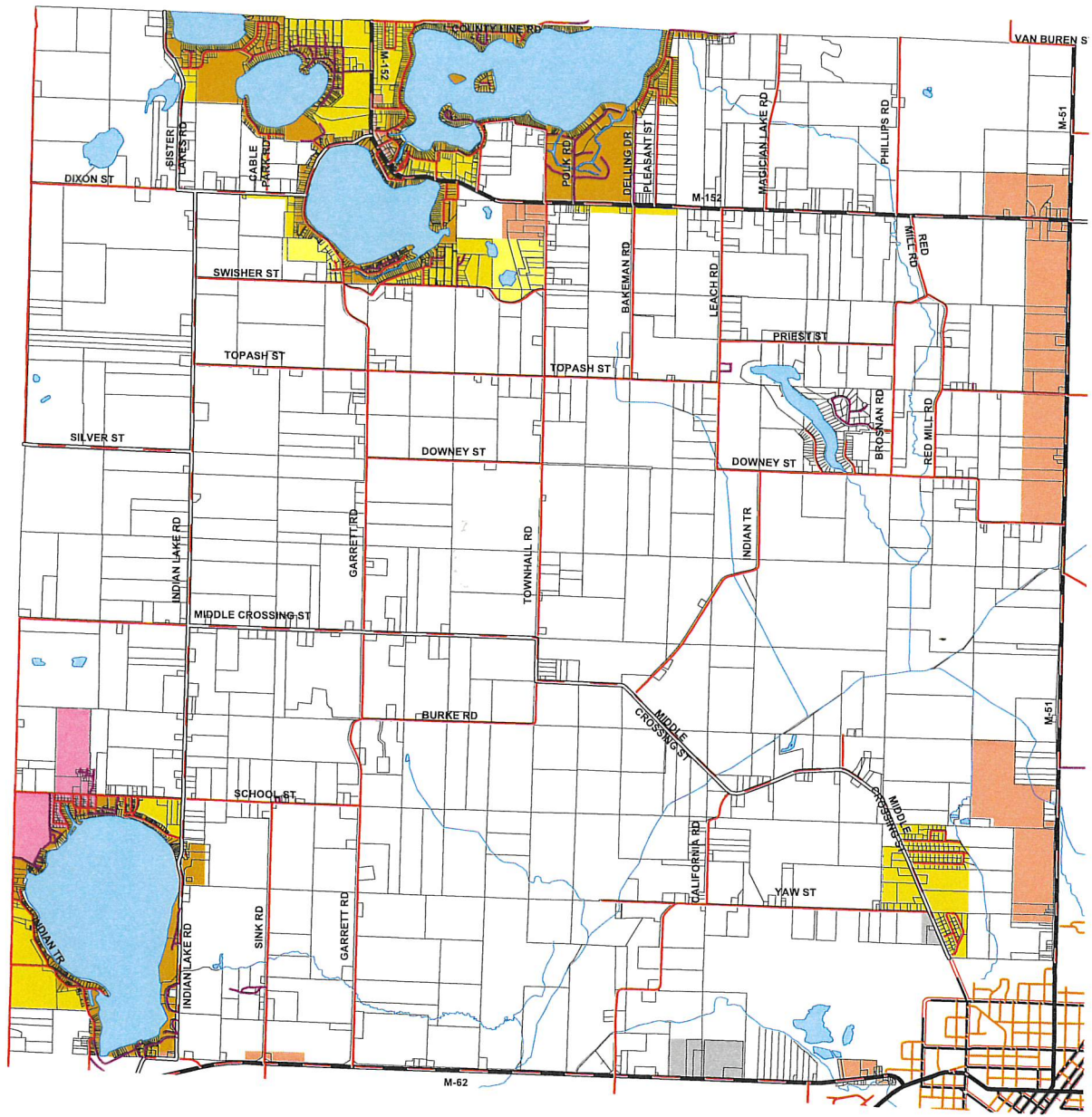
Scale: 1 inch equals 3,300 feet

Road/Rail Legend

-  U.S. Highways
-  State Highways
-  County Primary Roads
-  County Local Roads
-  City/Village Major Roads
-  City/Village Local Roads
-  Not Defined
-  Railroads

Copyright 2019 Cass County, Michigan.
 All Rights Reserved.

Cass County
Treasurer / GIS Mapping
 (269) 445-4447



SILVER CREEK TOWNSHIP

ZONING MAP

Updated: December 30, 2019
 Printed: December 30, 2019

Zoning Legend

-  Agricultural/Rural Residential Dist
-  City/Village
-  Commercial
-  Industrial
-  Manufactured Home Park
-  Residential District
-  Single Family Residential District
-  Waterfront District

Information contained herein is provided for reference purposes only and should be confirmed with the appropriate local agency. Cass County assumes no responsibility for errors and/or omissions.



Scale: 1 inch equals 3,300 feet

Road/Rail Legend

-  U.S. Highways
-  State Highways
-  County Primary Roads
-  County Local Roads
-  City/Village Major Roads
-  City/Village Local Roads
-  Not Defined
-  Railroads

Copyright 2019 Cass County, Michigan.
 All Rights Reserved.

Cass County
Treasurer / GIS Mapping

(269) 445-4447

